

4/SF/LX600G

Staffordshire


County Council

PUBLIC RIGHT OF WAY EVIDENCE FORM

Important Note

The object of this enquiry is simply to reach the truth of the matter, whatever it may be. Witnesses are therefore asked to answer the questions as fully as possible and not to keep back any information, whether for or against the public status claim. This is of particular importance if the information is to be of real value in establishing the status of the way.

Name of witness (~~Mr/Mrs/Miss/Ms~~) S C BONNER



Please attach a map showing the claimed way marked in red, signed by yourself.

Guidance Notes on the completion of Public Rights of Way Evidence Forms

1. As far as possible the witness should complete the form, preferably in black ink. If another individual completes the form on their behalf they should indicate this at the end of the form.
2. Each witness should answer all questions fully with as much detail as possible.
3. Each witness should complete a separate form in respect of each claimed right of way about which she/he can give evidence.
4. A plan must be attached and the witness should clearly draw the route of the claimed right of way on the plan, and initial the plan at each end of the drawn route.
5. The route of the claimed right of way should be described as accurately as possible, if possible giving details of such things as property and field boundaries, stiles, gates, bridges and stepping stones, etc.
6. Witnesses should indicate whether they are prepared to give evidence either in a court or at a public inquiry. (The evidential value of a statement is reduced if it cannot be subject to cross examination).
7. If a witness would be unable to give evidence at a hearing because of ill health, age, etc the person obtaining the statement should endorse the form accordingly, and be able to give evidence of the circumstances.
8. The information given on this form may become available for public inspection.

Description of claimed way:- (include grid references if known)

From

To

Please take time to answer the questions carefully and in full

1. (a) How many years have you known the way? 5 yrs
(b) Does the way have a popular name? Grass lane
(c) Have you personally used the above way? *YES/NO
(d) Did you only use part of the way? *YES/NO

Please do not use vague terms such as "often".

- (e) During which years have you used the way? From 2001 To 2006
(f) Where were you going from/to? Bellhurst Lane to Wesley Rd
(g) For what purpose? (eg work, pleasure) Pleasure walking dogs
(h) How many times a year? (eg daily, weekly, seasonal) Spring + Summer +
(i) By what means? (eg on foot, horseback, motor vehicle etc) Foot
(j) Is, or was, the way a short cut for you? Yes, ~~it is~~
(k) If so why? I walk my dog on a pleasant stroll with no traffic, with all the pleazentry of the Country scene's

(l) Please show on the attached plan the route of the way you have used.
If you have only used part of the way please mark or indicate the part used.

- (m) Do you still use the way? Have tried to but cannot get through
(n) If not why not? The lane has been blocked by mound of soil and followed by lots of tree branches and bramble both ends.

2. When using the path where did you live? The budgalow Bellhurst lane

If at different places please provide details and years.

3. (a) How wide is the way? 5/6 ft
(b) Is it the same width throughout its length? YES

4. If you have ridden a horse on the way
(a) Where did you keep the horse? NO
(b) Where did you start and finish your ride?
(c) Were you ever riding with the hunt when you used the way?

5. (a) When using the way did you ever see any other person driving motor or horse-drawn vehicles on the way? *~~YES~~/NO

(b) If YES, how often and what type of vehicle were they using?

(c) Have you ever driven, or been a passenger in, a motor or horse drawn vehicle on the way? *~~YES~~?NO

(d) If YES to (c),

(i) How often was this?

(ii) What type of vehicle were you in?

(iii) For what purpose was it being used?

6. (a) Has the way always been on the same route? *YES/~~NO~~

(b) If NO, please describe the original route, state when the way was diverted and show details on a plan.

(c) Is the way a clearly defined track or path which a stranger to the vicinity could follow? YES

(d) Have you always kept to the route of the way between the start and finish, or have you wandered from the route? Always route

7. (a) Have there, to your knowledge, ever been any stiles on the way? *~~YES~~/NO

(b) Have there, to your knowledge, ever been any gates on the way? *~~YES~~/NO

(c) If YES, please mark on the attached plan the location of the stiles or gates and state, if known, when they were erected or removed.

(d) If any gates on the way were ever locked please state, how often, and if known, by whom?

Please mark on the attached plan the locations of the locked gates.

8. (a) Excluding locked gates, have you ever known of any other obstructions to the way? *YES/~~NO~~

(b) If YES, state (i) what type of obstruction was this? SOIL & BRAMBLE

(ii) When they were erected or ~~removed~~? MARCH 2006

(c) Please state, if known, who erected the obstructions and show the approximate position of the obstructions on the attached plan. OWNERS.....SEVEN.....OAKS.....
IVETSEY RD.

9. Has your usage ever been hindered or prevented in any way? *YES/~~NO~~
If so by whom or what? EARTH + BRAMBLE + BRANCHES
When was this? ...MARCH 2006
Have you continued to use the way despite hindrances or obstructions *YES/~~NO~~
How did you do this? (e.g. diversion) COULD ONLY GET SHORT WAY
Is the hindrance or obstruction still in existence GETTING WORSE *YES/~~NO~~
-

10. (a) Were you ever an owner or tenant of the land crossed by the way? *YES/~~NO~~

If YES, please give dates.

- (b) If you were an owner or tenant did you acknowledge the route as a Public Right of Way? *YES/~~NO~~

If YES, please give dates.

- (c) Was the land ever owned or tenanted by a relative of yours? *~~YES~~/~~NO~~

If so, what was their relationship to you?

- (d) When you used the way were you working for any owner or tenant of the land adjoining or crossed by the way? *~~YES~~/~~NO~~

(e) If YES to (d),

(i) What was your employment?

(ii) Between what years were you employed?

(f) If you were employed by the owner/tenant

- (i) Did you receive any instructions from the owner/tenant as to the use of the way by the public? *YES/~~NO~~

(ii) If so, what were your instructions?

- (g) Did any relatives of yours ever work for an owner or tenant of land adjoining or crossed by the way? *YES/~~NO~~

If so, what was their relationship to you?

11. (a) Have you ever been stopped or turned back when using the way? *YES/~~NO~~

(b) Do you know, or have you heard of, anyone else having been prevented from using the way? *YES/~~NO~~

(c) If YES to (a) or (b), please give details including dates.

WENDY AUTHUR Previous owners of Seven oak wouldn't let her through. Julie Powell, mound of soil, couldn't get through

12. (a) Were you ever told by any owner or tenant of the land crossed by the way, or by anyone in their employment, that the way was not public? ~~YES~~/NO

(b) If YES, please state:

(i) Who told you?

(ii) When you were told?

(iii) What were you told?

13. (a) Have you ever seen any deterrent notices such as "Private", "No Road", "No Thoroughfare" or "Trespassers will be Prosecuted", on or near the way? *YES/NO

(b) If YES, please state what the notices said appropriate date of their display and show their approximate position on the attached plan? *YES/NO

14. (a) Have you ever seen any notices such as "Public Path", or "footpath", or any other similar notice on or near the way? *YES/NO

(b) Have you ever seen any direction signs, finger posts or other indicators on or near the way? *YES/NO

(c) If YES to (a) or (b), please state what the notices or posts said and show their approximate position on the attached plan?

.....

15. (a) Have you ever been given permission to use the way? *~~YES~~/NO
 (Whether or not you asked for it)
Public maintained highway. Bridleway O.899 Brewood Parish
- (b) Have you ever asked permission to use the way? *YES/NO
- (c) If YES, who gave you permission?
- (d) When were you given permission?
- (e) For what purpose were you given permission to use the way?
-

16. (a) Have you seen other people using the way? *YES/~~NO~~
- (b) How were they using the way (ie foot, horse)? *By FOOT*
- (c) Were they accompanying you? If so, please give details. (ie companions, rambling club, family, etc)?
- (d) If they were not accompanying you, were these people known to you? *YES*
- (e) How frequently did you see other people using the way? (ie daily, weekly, seasonal etc) *WEEKLY*
- (f) How many other people, approximately, did you see on these occasions? *2*
- (g) Please give any further details of other people's use of the way which you feel may be important *LOCAL PEOPLE FROM VILLAGE WHO WANT TO WALK CHILDREN OR DOGS IN COUNTRY LANE*
-

17. Have you ever been charged a monetary sum for using the path? *~~YES~~/NO
 If so, by whom?
-

18. (a) Do you have any documentary evidence about the way? *YES/~~NO~~
- (b) If so, in what form is this? ie maps, photos, etc please attach a copy if possible

- (c) Would you be willing to make the original document available if necessary? *YES/NO
DONT HAVE ORIGINAL DOCUMENTS
-

19. Can you give any further information about the way (continue on a separate sheet of paper if necessary).

This was a nice quiet Country lane. until "Seven oak" Sold, from the first week everyone was prevented from using the lane by the large amount of Soil right in the Centre of the Lane, on asking why I couldn't get through I was told it was private and I had know right Since then week after week more obsticales have appeared, then there were myself and two other local ladies having a look when the Seven oaks owner turned up in his Car and told us (he had had ~~enough~~ enough and was going to put Concrete block's at each end of the lane. Bellhurst lane gets quite a bit of traffice now as there is so many cars to properteies these days and having old dogs It was nice to take the in a quiet lane.

20. Would you be prepared to give evidence of your use of the way
at a public inquiry or in a court of law, if necessary?

*YES/NO

Please note that this form may be available to members of the public including affected owners or occupiers of the land crossed by the way.

I certify that, to the best of my knowledge and belief, the information I have given to this statement is true.

Signature: SCB.....

Person taking this statement (if applicable)

Date: 17-04-2006.....

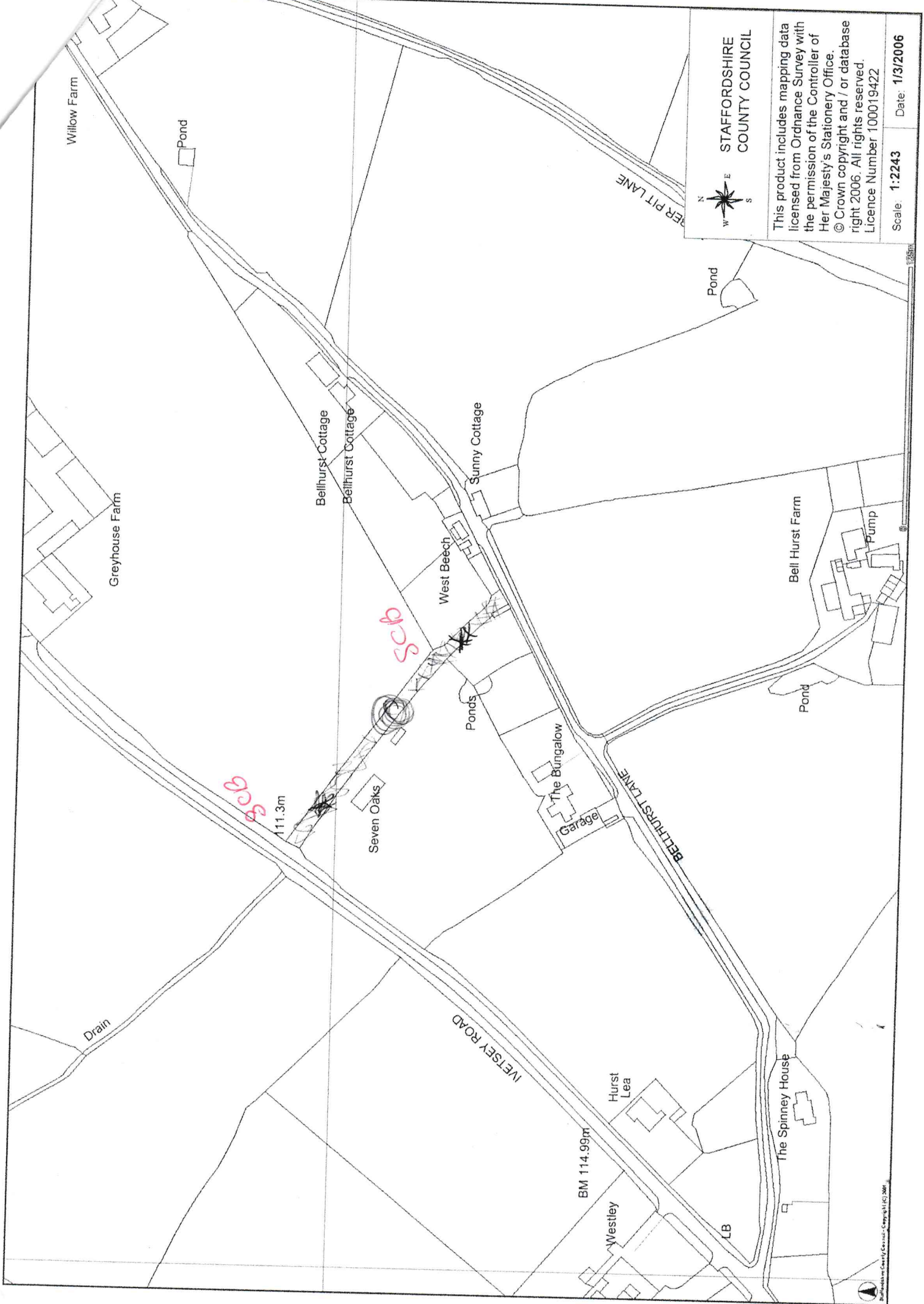
STAFFORDSHIRE
COUNTY COUNCIL



This product includes mapping data licensed from Ordnance Survey with the permission of the Controller of Her Majesty's Stationery Office. © Crown copyright and / or database right 2006. All rights reserved. Licence Number 100019422

Scale: 1:2243

Date: 1/3/2006



4/SF/LX600G

Staffordshire


County Council

PUBLIC RIGHT OF WAY EVIDENCE FORM

Important Note

The object of this enquiry is simply to reach the truth of the matter, whatever it may be. Witnesses are therefore asked to answer the questions as fully as possible and not to keep back any information, whether for or against the public status claim. This is of particular importance if the information is to be of real value in establishing the status of the way.

Name of witness (Mr/Mrs/Miss/Ms) W J BONNER



Please attach a map showing the claimed way marked in red, signed by yourself.

Guidance Notes on the completion of Public Rights of Way Evidence Forms

1. As far as possible the witness should complete the form, preferably in black ink. If another individual completes the form on their behalf they should indicate this at the end of the form.
2. Each witness should answer all questions fully with as much detail as possible.
3. Each witness should complete a separate form in respect of each claimed right of way about which she/he can give evidence.
4. A plan must be attached and the witness should clearly draw the route of the claimed right of way on the plan, and initial the plan at each end of the drawn route.
5. The route of the claimed right of way should be described as accurately as possible, if possible giving details of such things as property and field boundaries, stiles, gates, bridges and stepping stones, etc.
6. Witnesses should indicate whether they are prepared to give evidence either in a court or at a public inquiry. (The evidential value of a statement is reduced if it cannot be subject to cross examination).
7. If a witness would be unable to give evidence at a hearing because of ill health, age, etc the person obtaining the statement should endorse the form accordingly, and be able to give evidence of the circumstances.
8. The information given on this form may become available for public inspection.

Description of claimed way:- (include grid references if known)
From

To

Please take time to answer the questions carefully and in full

1. (a) How many years have you known the way? 3 years
(b) Does the way have a popular name? GRASSY LANE
(c) Have you personally used the above way? *YES/NO
(d) Did you only use part of the way? *YES/NO

Please do not use vague terms such as "often".

- (e) During which years have you used the way? From 2001 To 2006
(f) Where were you going from/to? BELMONT LANE - NETSET ROAD
(g) For what purpose? (eg work, pleasure) PLEASURE
(h) How many times a year? (eg daily, weekly, seasonal) SEASONALLY
(i) By what means? (eg on foot, horseback, motor vehicle etc) FOOT
(j) Is, or was, the way a short cut for you? YES
(k) If so why? TO CATCH BUS ON NETSET ROAD

(l) Please show on the attached plan the route of the way you have used.
If you have only used part of the way please mark or indicate the part used.

- (m) Do you still use the way? NO
(n) If not why not? BLOCKED

2. When using the path where did you live? BELMONT LANE

If at different places please provide details and years.

3. (a) How wide is the way? 5-6 ft

(b) Is it the same width throughout its length? Yes

4. If you have ridden a horse on the way

(a) Where did you keep the horse?

(b) Where did you start and finish your ride?

(c) Were you ever riding with the hunt when you used the way?

5. (a) When using the way did you ever see any other person driving motor or horse-drawn vehicles on the way? *YES/NO

(b) If YES, how often and what type of vehicle were they using?

(c) Have you ever driven, or been a passenger in, a motor or horse drawn vehicle on the way? *YES?NO

(d) If YES to (c),

(i) How often was this?

(ii) What type of vehicle were you in?

(iii) For what purpose was it being used?

6. (a) Has the way always been on the same route? *YES/NO

(b) If NO, please describe the original route, state when the way was diverted and show details on a plan.

(c) Is the way a clearly defined track or path which a stranger to the vicinity could follow?

(d) Have you always kept to the route of the way between the start and finish, or have you wandered from the route?

7. (a) Have there, to your knowledge, ever been any stiles on the way? *YES/NO

(b) Have there, to your knowledge, ever been any gates on the way *YES/NO

(c) If YES, please mark on the attached plan the location of the stiles or gates and state, if known, when they were erected or removed.

(d) If any gates on the way were ever locked please state, how often, and if known, by whom?

Please mark on the attached plan the locations of the locked gates.

8. (a) Excluding locked gates, have you ever known of any other obstructions to the way? *YES/NO

(b) If YES, state (i) what type of obstruction was this? *SOIL BANK & BRUSH*

(ii) When they were erected or removed? *MARCH-APRIL 2006*

(c) Please state, if known, who erected the obstructions and show the approximate position of the obstructions on the attached plan. *OWNERS OF SEVEN OAKS*

9. Has your usage ever been hindered or prevented in any way? *YES/NO
- If so by whom or what? GARTH & BRASH
- When was this? MARCH APRIL 2006
- Have you continued to use the way despite hindrances or obstructions *YES/NO
- How did you do this? (e.g. diversion)
- Is the hindrance or obstruction still in existence *YES/NO

10. (a) Were you ever an owner or tenant of the land crossed by the way? *YES/NO
- If YES**, please give dates.
- (b) If you were an owner or tenant did you acknowledge the route as a Public Right of Way? *YES/NO
- If YES**, please give dates.
- (c) Was the land ever owned or tenanted by a relative of yours? *YES/NO
- If so**, what was their relationship to you?
- (d) When you used the way were you working for any owner or tenant of the land adjoining or crossed by the way? *YES/NO
- (e) **If YES to (d)**,
- (i) What was your employment?
- (ii) Between what years were you employed?
- (f) If you were employed by the owner/tenant
- (i) Did you receive any instructions from the owner/tenant as to the use of the way by the public? *YES/NO
- (ii) **If so**, what were your instructions?
- (g) Did any relatives of yours ever work for an owner or tenant of land adjoining or crossed by the way? *YES/NO
- If so**, what was their relationship to you?

11. (a) Have you ever been stopped or turned back when using the way? *~~YES~~/NO
- (b) Do you know, or have you heard of, anyone else having been prevented from using the way? *YES/~~NO~~

(c) If YES to (a) or (b), please give details including dates.

...MRS S BONNER, couldn't get through ask why was told
by owner of Seven oak's I had know right to be there.
also wendy

12. (a) Were you ever told by any owner or tenant of the land crossed by the way, or by anyone in their employment, that the way was not public? *~~YES~~/NO

(b) If YES, please state:

- (i) Who told you?
- (ii) When you were told?
- (iii) What were you told?
-

13. (a) Have you ever seen any deterrent notices such as "Private", "No Road", "No Thoroughfare" or "Trespassers will be Prosecuted", on or near the way? *~~YES~~/NO

(b) If YES, please state what the notices said appropriate date of their display and show their approximate position on the attached plan? *YES/NO

14. (a) Have you ever seen any notices such as "Public Path", or "footpath", or any other similar notice on or near the way? *~~YES~~/NO

(b) Have you ever seen any direction signs, finger posts or other indicators on or near the way? *~~YES~~/NO

(c) If YES to (a) or (b), please state what the notices or posts said and show their approximate position on the attached plan?

.....

15. (a) Have you ever been given permission to use the way?
(Whether or not you asked for it) *YES/NO
- (b) Have you ever asked permission to use the way? *YES/NO
- (c) If YES, who gave you permission?
- (d) When were you given permission?
- (e) For what purpose were you given permission to use the way?
-

16. (a) Have you seen other people using the way? *YES/NO
- (b) How were they using the way (ie foot, horse)? ON FOOT
- (c) Were they accompanying you? If so, please give details. (ie companions, rambling club, family, etc)? NO
- (d) If they were not accompanying you, were these people known to you?
- (e) How frequently did you see other people using the way? (ie daily, weekly, seasonal etc) WEEKLY
- (f) How many other people, approximately, did you see on these occasions? 2
- (g) Please give any further details of other people's use of the way which you feel may be important RAMBLERS - AND DOG WALKERS
-

17. Have you ever been charged a monetary sum for using the path?
If so, by whom? *YES/NO
- NO
-

18. (a) Do you have any documentary evidence about the way? *YES/NO
- (b) If so, in what form is this? ie maps, photos, etc please attach a copy if possible
-
- (c) Would you be willing to make the original document available if necessary? *YES/NO
-

19. Can you give any further information about the way (continue on a separate sheet of paper if necessary).

20. Would you be prepared to give evidence of your use of the way
at a public inquiry or in a court of law, if necessary?

*YES/~~NO~~

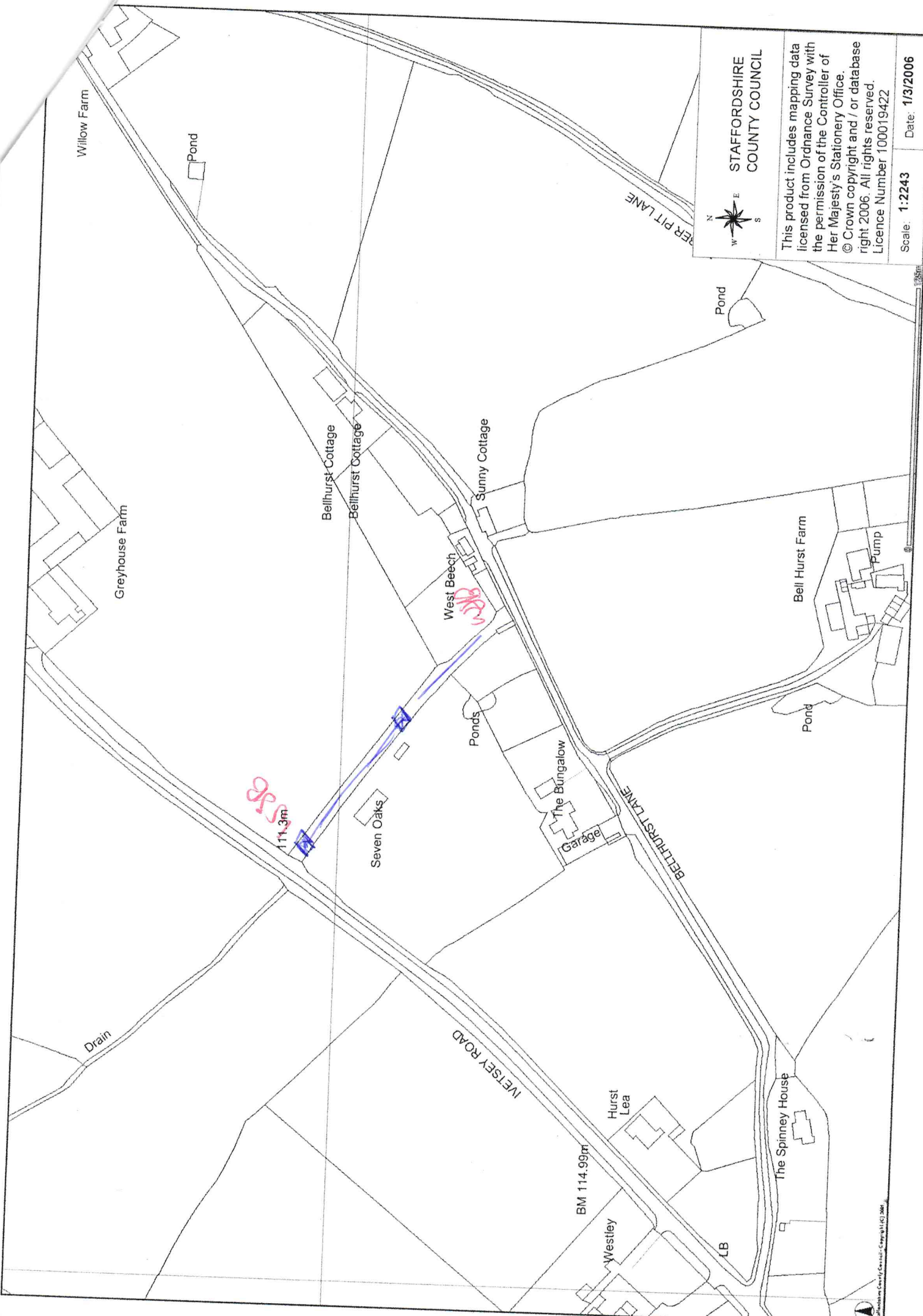
Please note that this form may be available to members of the public including affected owners or occupiers of the land crossed by the way.

I certify that, to the best of my knowledge and belief, the information I have given to this statement is true.


Signature: 

Person taking this statement (if applicable)

Date: 18 04 2006



**STAFFORDSHIRE
COUNTY COUNCIL**


 N
E
S
W

This product includes mapping data licensed from Ordnance Survey with the permission of the Controller of Her Majesty's Stationery Office.
 © Crown copyright and / or database right 2006. All rights reserved.
 Licence Number 100019422

Scale: **1:2243** Date: **1/3/2006**